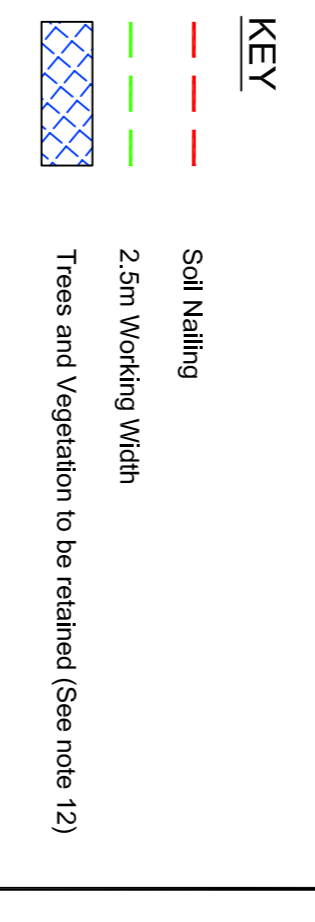
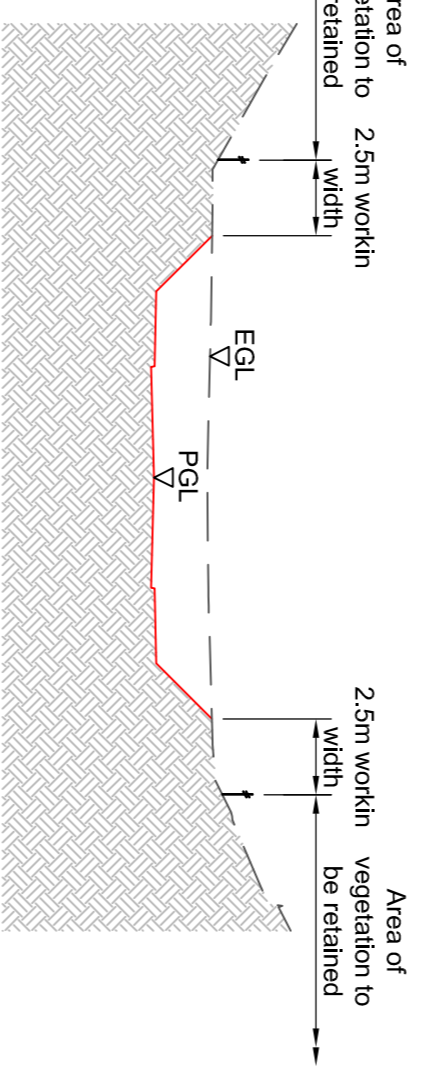


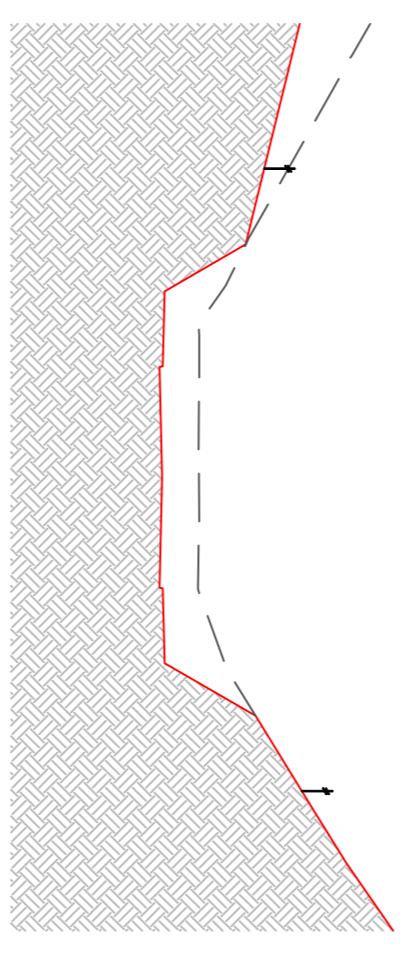
- NOTES**
- All dimensions are metres unless noted otherwise.
 - All levels are in metres above Ordnance datum.
 - Topsoil to be removed below earthworks unless shown otherwise. Topsoil to be stored separately for re-use.
 - The predominant soil type for strengthened slopes is Ashdown Formation. The interpreted geology is indicated on Figure 2.
 - The soil nailed slope shall be overlain by Jute blanket, suitable wire mesh and soil nail plates placed over the mesh.
 - Neoweb cellular facing (or similar) shall be placed over the wire mesh and secured in place by methods recommended by the manufacturer.
 - The Neoweb shall be infilled with topsoil and seeded to provide an appropriate grass finish in accordance with good horticultural practice.
 - Pedestrian safety barrier to be provided at the top of soil nailing where required.
 - Existing vegetation to be retained where possible.
 - Assumed minimum height of soil nailing to be 0.75m.
 - Maximum height of soil nailing approx. 6.0m.
 - Additional infill planting along the top of the bank will be provided where gaps in the existing vegetation permit.



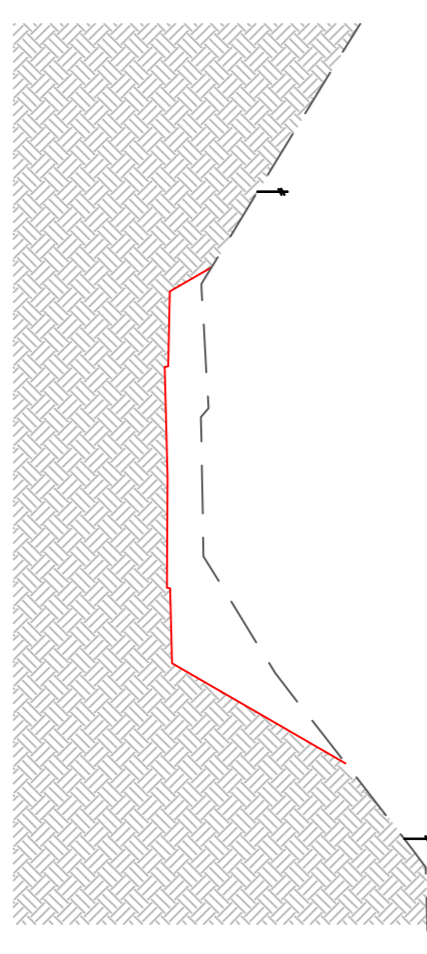
LOCATION PLAN
 Scale 1:1000




SECTION A-A, CH. 1100m
 Scale 1:250




SECTION B-B, CH. 1160m
 Scale 1:250



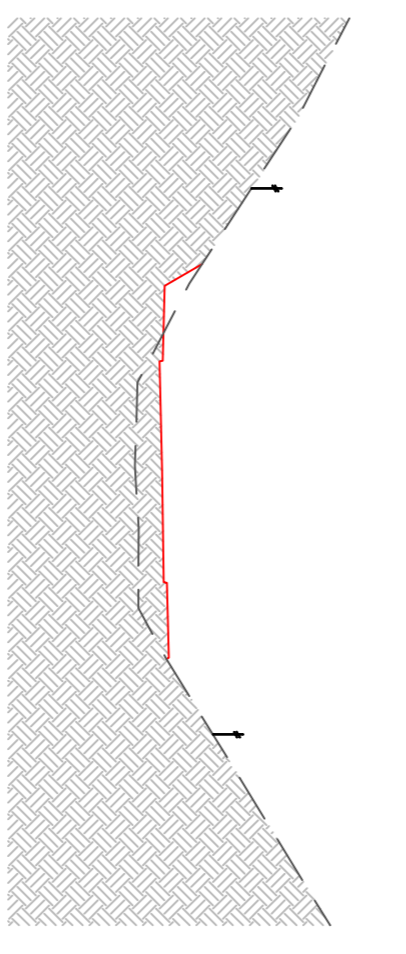
SECTION C-C, CH. 1200m
 Scale 1:250



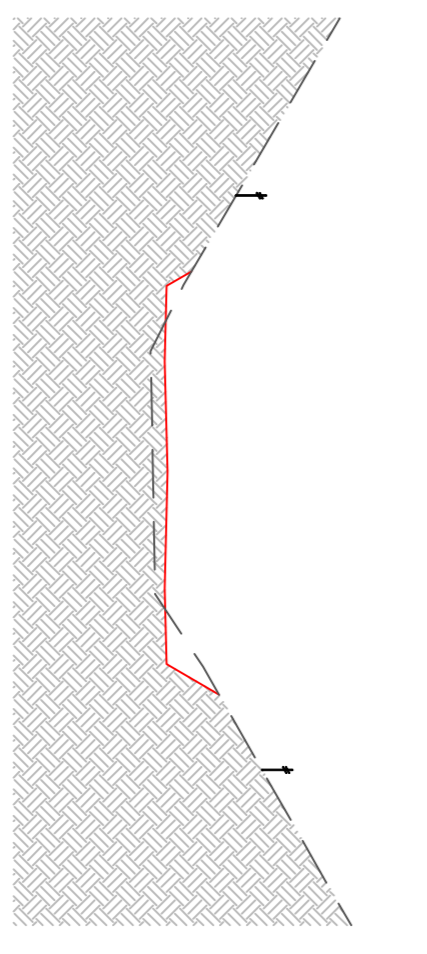
SECTION D-D, CH. 1300m
 Scale 1:250




SECTION E-E, CH. 1400m
 Scale 1:250



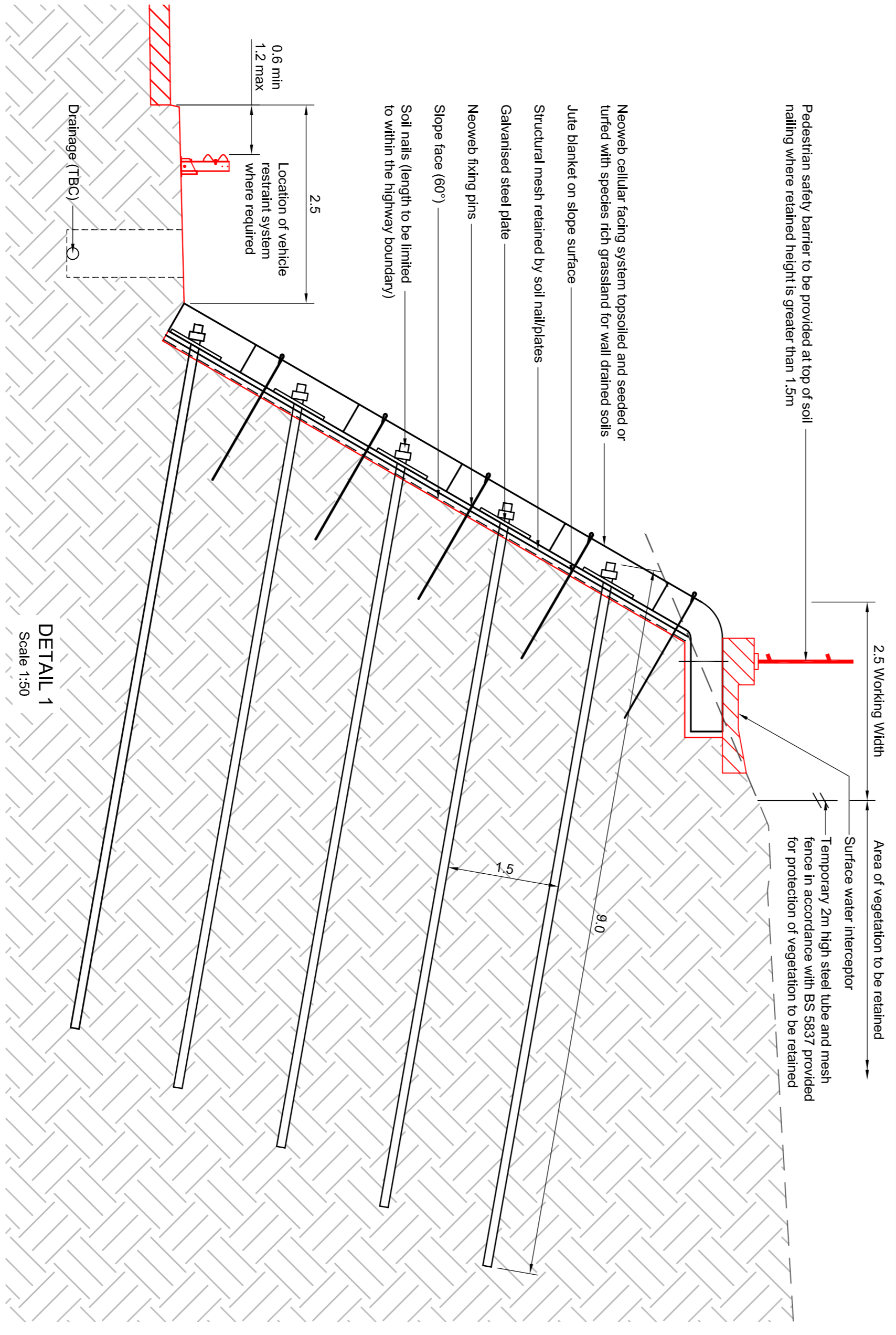
SECTION F-F, CH. 1500m
 Scale 1:250



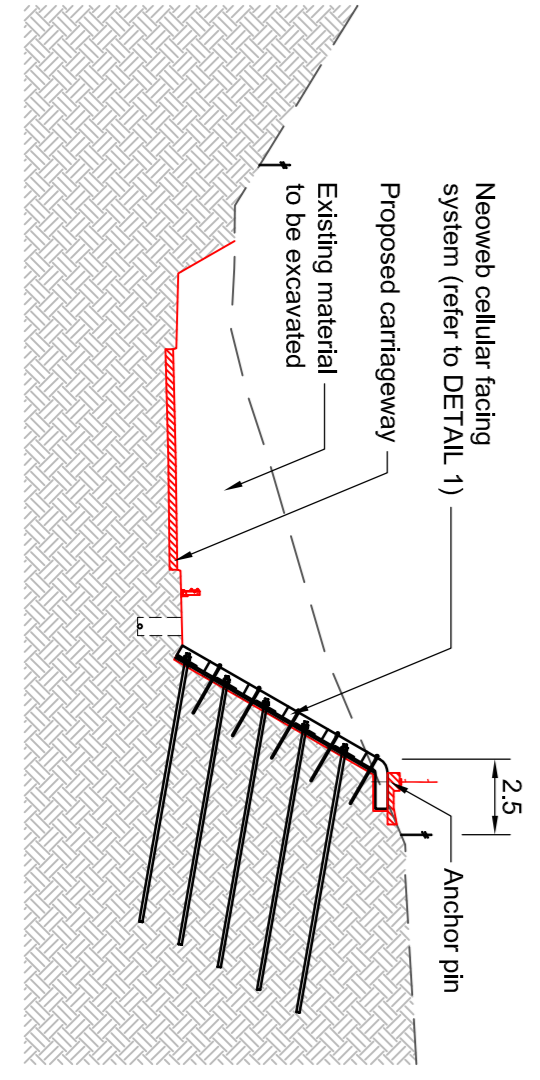
SECTION G-G, CH. 1600m
 Scale 1:250



SECTION H-H, CH. 1620m
 Scale 1:250



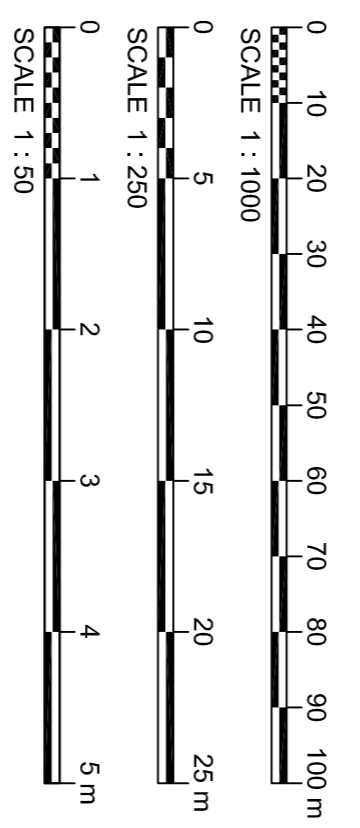
DETAIL 1
 Scale 1:50



TYPICAL SECTION X-X, CH. 1240m
 Scale 1:250

Reproduction from the Ordnance Survey Map with the permission of the controller of Her Majesty's Stationery Office Crown Copyright reserved Licence No. AL 100017326

SAFETY, HEALTH AND ENVIRONMENTAL INFORMATION	
In addition to the characteristics normally associated with the types of work detailed on this drawing, note the following:	
CONSTRUCTION	
MAINTENANCE / CLEANING	
DECOMMISSIONING / DEMOLITION	



Client	JACOBS
Project	BEXHILL TO HASTINGS LINK ROAD
Client	HOCHTIEF
Employer	TRAFALGAR
Employer	WATERWAYS
Employer	environment-park

Client	Simpson Hillier & Co., Grand Road, Gorton, Salford, M6 6BE Tel: +44(0)2018 666 8212 Fax: +44(0)2018 611 2459 www.jacobs.com
Project	BEXHILL TO HASTINGS LINK ROAD
Drawing title	RSN05 NINFIELD ROAD SOIL NAILING CH. 1050m TO 1620m
Drawing status	ISSUE FOR REVIEW
Scale	AS SHOWN @ A1
Jacobs No.	B1297000-PH2
Client no.	DO NOT SCALE
Drawing number	B1297000-PH2/0600.01b/0001
Rev	R1